



13


Produced 04/10/2012 from the Ordnance Survey National Geographic Database and incorporating surveyed revision available at this date. © Crown Copyright 2012


Reproduction in whole or in part is prohibited without the prior permission of Ordnance Survey

Ordnance Survey and the OS Symbol are registered trademarks of Ordnance Survey, the national mapping agency of Great Britain.

The representation of a road, track or path is no evidence of a right of way.

The representation of features as lines is no evidence of a property boundary.

*  = neighborhood
= whole area of map

 = MURRAY HOUSE PLAY AREA



Scale 1:2500


Supplied By: **Repoint Woking**

Serial number: 001065309

Plot Centre Coordinates: 502664, 163809

G J Warren (Solicitor)
151 Station Road
Addlestone
Surrey
KT15 2AT

THIS IS THE MAP REFERRED TO
IN THE STATUTORY DECLARATION
OF SUSAN OLIVE LEWIS MADE

THIS 14TH DAY OF OCTOBER 2012
before me and he made this
14TH day of November
2012


This page is intentionally left blank